








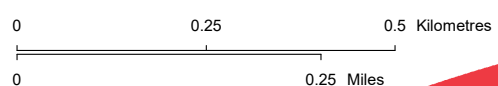




LEGEND

-  Proposed Telecommunication Tower / Tour de telecommunications
-  Existing Transmission Line
-  Existing Substation Fenceline
-  Wellsite
-  Pipeline
-  Railway
-  Road
-  Urban Area
-  Water Body

NO: 35032950 - 6103
 DRAWN: SG - AL
 FILE NO.: XXXXXXX
 REVISION: 0.01.02
 AL FOLDER: ABO Fox Meadow Wind
 Battery Project Connection
DATE: 2024-11-13



DETAIL PHOTO DP2



PROPOSED
 Fox Meadows Wind
 Project Interconnection

Service Layer Credits: Source: Esri, Maxar, Earthstar Geographics, and the GIS User Community
 Although there is no reason to believe that there are any errors associated with the data used to generate this product or in the product itself, users of these data are advised that errors in the data may be present.