









NOTES

Temporary workspace measuring approximately 70x175 metres is required outside the Fox Creek 347S substation for construction of the telecommunication tower.

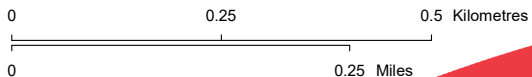


**MUNICIPAL DISTRICT
OF GREENVIEW
NO. 16**

LEGEND

-  Proposed Telecommunication Tower / Tour de télécommunications
-  Existing Transmission Line
-  Existing Substation Fenceline
-  Temporary Workspace
-  Wellsite
-  Pipeline
-  Road
-  Environmentally Significant Area

NO: 35036000
 DRAWN: SG - AL
 FILE NO.: XXXXXXX
 REVISION: 0.00.012
 AL FOLDER: Kaybob South 3 Cogen
DATE: 2025-01-06



DETAIL PHOTO DP2



PROPOSED
 Kaybob South 3 Cogen

Service Layer Credits: Source: Esri, Maxar, Earthstar Geographics, and the GIS User Community
 Although there is no reason to believe that there are any errors associated with the data used to generate this product or in the product itself, users of these data are advised that errors in the data may be present.